

Upper Badenoch and Strathspey

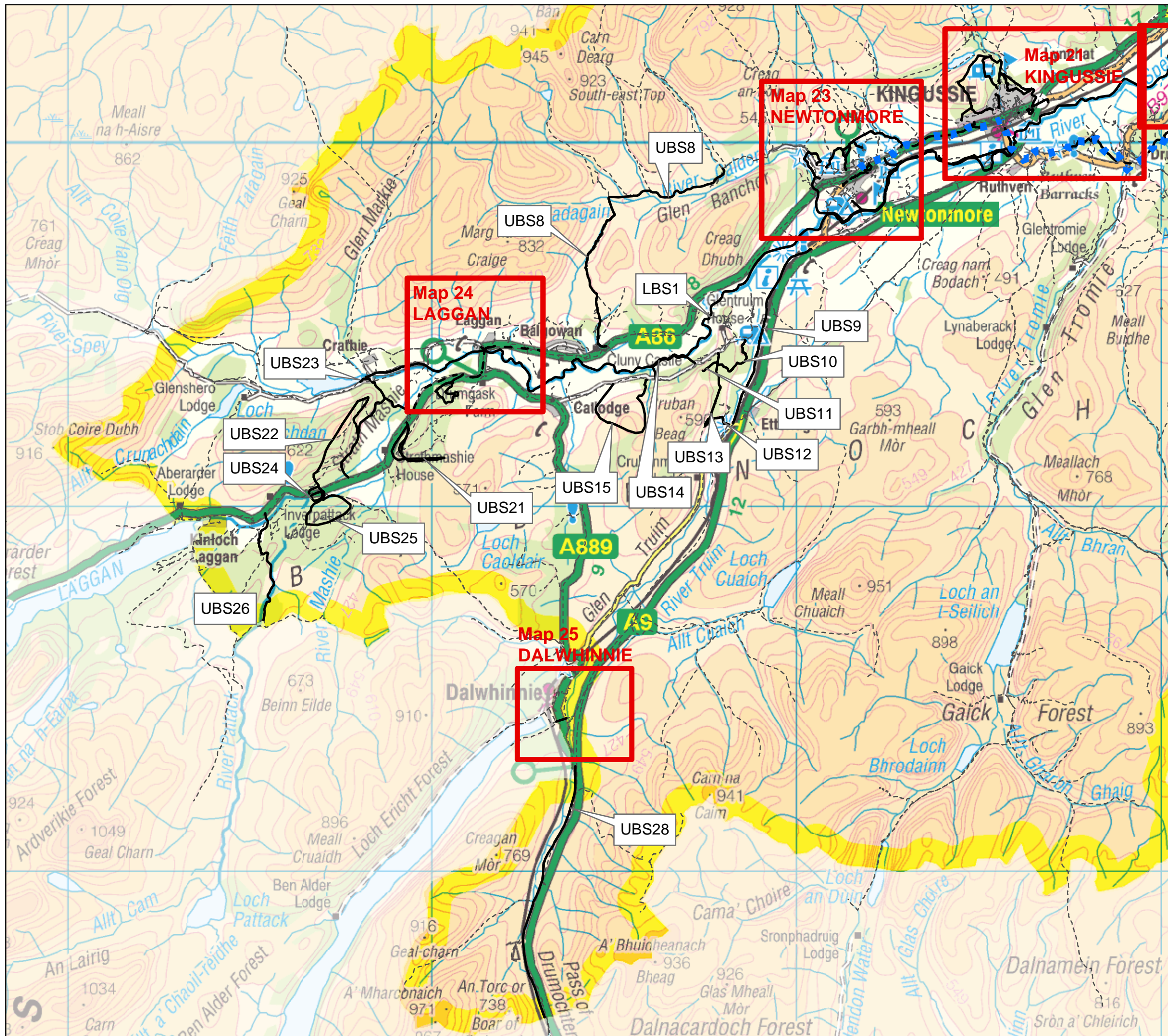
During the public engagement process it was found that the area is popular for a wide range of activities and there are a number of issues relating to path maintenance and access. The most popular paths were Wade's Road and Glen Tromie to the Gaick Forest (identified by 40% of respondents). Other popular routes included Glen Banchor, Loch Gynack and Strathmashie.

All activities proved popular in the area although low level walking, hill walking and cycling on-road were by far the most popular, closely followed by cycling off-road with most people doing activities to keep fit and healthy and to enjoy the countryside and very few for getting to work or to school. There was some demand for better cycling opportunities.








UPPER BADENOCH AND STRATHSPEY – Proposed Core Paths	
Path Ref. No.	Path Description
LBS1	River Spey
UBS8	Glen Banchor
UBS9	Sustrans Route
UBS10	Glen Truim Woods
UBS11	Viewpoint
UBS12	Falls of Truim
UBS13	Riverside Circular
UBS14	Riverside walk
UBS15	Allt Mhoraich walk
UBS21	Horse Trails
UBS22	Blackwood Trail
UBS23	Corrieyairack Link
UBS24	Pattack walk
UBS25	Druim an Aird walk
UBS26	Falls of Pattack
UBS28	Sustrans Route

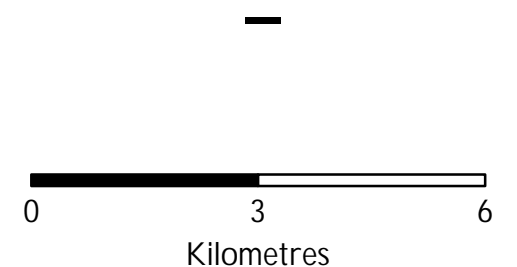
Map 22
UPPER BADENOCH
AND STRATHSPEY

Proposed Core Paths Network
- for Consultation



Map Legend

-  Cairngorms National Park
-  Proposed Speyside Way Extension
-  Wider path network
-  Proposed core path
-  Exists on ground
-  Proposed new path
-  UDE1 Path Reference Number



This map is based upon Ordnance Survey material with the permission of Ordnance Survey on behalf of the Controller of Her Majesty's Stationery Office © Crown copyright. Unauthorised reproduction infringes Crown copyright and may lead to prosecution or civil proceedings. Cairngorms National Park Authority, 100040965, 2007.

This map must not be used for navigational purposes.